

# TABLE OF CONTENTS



## PREAMBLE


A Brief Overview of .....	i
Riverside's Future .....	i
What Is the Basis for this .....	ii
General Plan and How Will it Be Implemented? ...	ii
A Word About Where to Find it .....	iv
Acknowledgments .....	v
We Could Not Have Done it Without You .....	v
<b>City Council</b> .....	<b>v</b>
Former City Council Participants .....	v
<b>Planning Commission</b> .....	<b>vi</b>
<b>General Plan Advisory Committees</b> .....	<b>vi</b>
Citizen's Advisory Committee (CAC) .....	vi
Technical Advisory Committee (TAC) .....	vii
Arts Subcommittee .....	viii
Magnolia/Market Subcommittee .....	viii
Education Subcommittee .....	viii
<b>City Staff</b> .....	<b>ix</b>
General Plan Team .....	ix
Planning and Building Department Staff .....	ix
Other City Departments .....	ix
<b>General Plan Consultants</b> .....	<b>x</b>

## TABLE OF CONTENTS

Table of Contents .....	xi
-------------------------	----

## INTRODUCTION

Our Past Has Defined Our Present and Guides Us to Our Future .....	I – 2
<b>Riverside's Beginnings</b> .....	<b>I – 2</b>
<b>Riverside's "Gold Rush"</b> .....	<b>I – 4</b>
<b>The Colony Grows Up</b> .....	<b>I – 5</b>
<b>Riverside in a Regional Context</b> .....	<b>I – 7</b>
<b>The Military Influence</b> .....	<b>I – 8</b>
<b>Riverside in the Twenty-first Century</b> .....	<b>I – 9</b>
<b>Guiding Riverside to 2025</b> .....	<b>I – 10</b>





# TABLE OF CONTENTS

- Organization of the General Plan . . . . . I – 11
- Using the General Plan . . . . . I – 12
- Key Terms Used . . . . . I – 13**
- General Plan Review and Amendments . . . . . I – 13**
  - Annual Review . . . . . I – 14
  - Amendments . . . . . I – 14
- Related Plans, Programs and Legislation . . . . . I – 19
- Federal Plans, Programs and Legislation . . . . . I – 19**
  - National Flood Insurance Program (NFIP) . . . . . I – 19
  - The Federal Clean Air Act . . . . . I – 19
  - Toxic Release Inventory . . . . . I – 20
  - Superfund Act . . . . . I – 20
- State of California Plans and Programs . . . . . I – 20**
  - California Clean Air Act . . . . . I – 20
  - California Environmental Quality Act and Guidelines . . . . . I – 20
  - California Noise Insulation Standards (Title 24) . . . . . I – 21
  - Alquist-Priolo Earthquake Fault Zoning Act . . . . . I – 21
  - Seismic Hazards Mapping Act . . . . . I – 21
  - Landslide Hazard Identification Program . . . . . I – 22
  - Cobey-Alquist Floodplain Management Act . . . . . I – 22
- Regional and County Agencies' Plans . . . . . I – 22**
  - Air Quality Management Plan . . . . . I – 22
  - Santa Ana River Task Force Plan . . . . . I – 23
  - March Joint Powers Authority (JPA), March JPA General Plan and March Inland Port (MIP) . . . . . I – 23
  - Riverside County Integrated Project (RCIP) . . . . . I – 24
  - Riverside County Hazardous Waste Management Plan . . . . . I – 25
  - City/County Coordination . . . . . I – 25
  - Riverside County Airport Land Use Compatibility Plan . . . . . I – 25
  - UCR Long-Range Development Plan . . . . . I – 26
- City of Riverside Related Plans and Codes . . . . . I – 26**
  - Subdivision and Zoning Codes . . . . . I – 26
  - Building and Grading Codes . . . . . I – 26
  - Cultural Resources Code . . . . . I – 27
  - Noise Code . . . . . I – 27
  - Park and Recreation Master Plan . . . . . I – 27
  - Riverside Municipal Airport Master Plan . . . . . I – 27





# LAND USE AND URBAN DESIGN ELEMENT

A New Vision Develops . . . . . LU - 1

Scope of this Element . . . . . LU - 4

Defining Riverside . . . . . LU - 7

**Riverside’s Urban Design Context** . . . . . LU - 7

**Riverside’s Natural Environment** . . . . . LU - 7

**Major Parks** . . . . . LU - 7

**“River’s Side”** . . . . . LU - 11

**Major Hills** . . . . . LU - 11

**Arroyos** . . . . . LU - 11

**Arlington Heights and The Greenbelt** . . . . . LU - 12

**Parkways** . . . . . LU - 12

**Riverside’s Built Environment** . . . . . LU - 13

**The Magnolia/ Market University “L” Corridor** . . . . . LU - 13

**Riverside’s Historic Fabric** . . . . . LU - 17

        Early Development: Citrus Industry . . . . . LU - 17

        City Beautiful Movement . . . . . LU - 18

        “Mile Square” . . . . . LU - 18

        Key Components of Riverside's Historic Fabric . . . . . LU - 18

**Circulation** . . . . . LU - 18

        Street Network . . . . . LU - 21

        Rail Access . . . . . LU - 21

        Bus Rapid Transit . . . . . LU - 21

        Trail System/Bikeways . . . . . LU - 25

**Tying the Connections** . . . . . LU - 25

Citywide Objectives and Policies . . . . . LU - 25

**Protecting Riverside’s Natural Environment** . . . . . LU - 26

        Santa Ana River . . . . . LU - 26

        Hillsides . . . . . LU - 26

        Arroyos . . . . . LU - 28

        Greenbelt and Agricultural Uses . . . . . LU - 28

**Protecting Wildlife, Endangered Species and Their Habitat**  
 . . . . . LU - 29

The Built Environment . . . . . LU - 30

**Growing Smarter** . . . . . LU - 30

**Smart Growth Principles** . . . . . LU - 30

**Parkways** . . . . . LU - 34

**Magnolia Avenue/ Market Street** . . . . . LU - 35

**Victoria Avenue** . . . . . LU - 36

**University Avenue** . . . . . LU - 37

**Van Buren Boulevard** . . . . . LU - 37

**Riverwalk Parkway** . . . . . LU - 38

**Overlook Parkway** . . . . . LU - 38





# TABLE OF CONTENTS

- Canyon Crest Drive** ..... LU – 38
- La Sierra Avenue** ..... LU – 39
- Gateways** ..... LU – 39
- Relationship to Nearby Airports** ..... LU – 39
  - March Air Reserve Base/March Inland Port Airport . LU – 39
  - Riverside Municipal Airport ..... LU – 41
  - Flabob Airport ..... LU – 42
- Preservation of Industrial Land** ..... LU – 43
- Community Facilities** ..... LU – 45
- Street Trees** ..... LU – 51
- Code Compliance** ..... LU – 52
- Our Neighborhoods** ..... LU – 53
  - Airport Neighborhood** ..... LU – 62
  - Alessandro Heights** ..... LU – 65
  - Arlanza** ..... LU – 67
  - Arlington** ..... LU – 70
  - Arlington Heights** ..... LU – 72
  - Arlington South** ..... LU – 74
  - Canyon Crest** ..... LU – 77
  - Casa Blanca** ..... LU – 78
  - Downtown** ..... LU – 82
  - Eastside** ..... LU – 86
  - Grand** ..... LU – 90
  - Hawarden Hills** ..... LU – 91
  - Hunter Industrial Park** ..... LU – 94
  - La Sierra** ..... LU – 97
  - La Sierra Acres** ..... LU – 101
  - La Sierra Hills** ..... LU – 105
  - La Sierra South** ..... LU – 107
  - Magnolia Center** ..... LU – 110
  - Mission Grove** ..... LU – 113
  - Northside** ..... LU – 115
  - Orangecrest** ..... LU – 120
  - Presidential Park** ..... LU – 122
  - Ramona** ..... LU – 124
  - Sycamore Canyon Park** ..... LU – 126
  - Sycamore Canyon Business Park – Canyon Springs** .. LU – 129
  - University** ..... LU – 132
  - Victoria** ..... LU – 136
  - Wood Streets** ..... LU – 138
  - Sphere of Influence** ..... LU – 140
- Land Use Designations** ..... LU – 145
  - Single-Family Residential Land Use Designations** ... LU – 149
    - Agricultural/Rural Residential (A/RR) ..... LU – 149
    - Hillside Residential (HR) ..... LU – 149





Semi-Rural Residential (SRR) . . . . . LU - 149  
 Very Low Density Residential (VLDR) . . . . . LU - 150  
 Low Density Residential (LDR) . . . . . LU - 150  
 Medium Density Residential (MDR) . . . . . LU - 150  
 Medium-High Density Residential (MHDR) . . . . . LU - 150  
**Multi-Family Residential Land Use Designations . . . . . LU - 151**  
 High Density Residential (HDR) . . . . . LU - 151  
 Very High Density Residential (VLDR) . . . . . LU - 151  
**Commercial and Industrial Land Use . . . . . LU - 151**  
**Designations . . . . . LU - 151**  
 Commercial (C) . . . . . LU - 151  
 Commercial Regional Center (CRC) . . . . . LU - 151  
 Office (O) . . . . . LU - 152  
 Business/Office Park (B/OP) . . . . . LU - 152  
 Industrial (I) . . . . . LU - 152  
**Mixed Use Designations . . . . . LU - 152**  
 Downtown Specific Plan (DSP) . . . . . LU - 152  
 Mixed Use-Neighborhood (MU-N) . . . . . LU - 152  
 Mixed Use-Village (MU-V) . . . . . LU - 153  
 Mixed Use-Urban (MU-U) . . . . . LU - 153  
**Community Amenities and Support Designations . . . . . LU - 154**  
 Agriculture (A) . . . . . LU - 154  
 Public Parks (P) . . . . . LU - 154  
 Private Recreation (PR) . . . . . LU - 154  
 Open Space/Natural Resources (OS) . . . . . LU - 154  
 Public Facilities and Institutional Uses (PF) . . . . . LU - 155  
 Implications of Land Use Policy . . . . . LU - 155

## CIRCULATION AND COMMUNITY MOBILITY ELEMENT

The Growth Challenge . . . . . CCM - 1  
 Responding to the Challenge: . . . . . CCM - 3  
 A Comprehensive Approach to . . . . . CCM - 3  
 Mobility . . . . . CCM - 3  
 How We Plan to Get Around . . . . . CCM - 3  
 The Regional Context . . . . . CCM - 5  
**Regional Transportation Plans . . . . . CCM - 5**  
 Riverside County Integrated Project and CETAP . . . . . CCM - 6  
 County of Riverside Congestion Management Plan  
 . . . . . CCM - 6





# TABLE OF CONTENTS

Western Riverside County Transportation Uniform Mitigation Fee (TUMF) ..... CCM - 6

Master Plan of Roadways ..... CCM - 7

**Regional Roadway Network** ..... CCM - 7

**Regional Roadway Objectives and Policies** ..... CCM - 8

**Local Roadway Networks** ..... CCM - 8

        Local Streets ..... CCM - 9

        Collector Streets ..... CCM - 9

        Arterial Streets ..... CCM - 9

**Performance Criteria** ..... CCM - 13

**General Plan Roadway System** ..... CCM - 14

**Cooperative Implementation** ..... CCM - 22

Trip Reduction ..... CCM - 23

Protecting our Neighborhoods ..... CCM - 24

**Safe Routes to School** ..... CCM - 25

Alternative Modes of ..... CCM - 26

Transportation ..... CCM - 26

**Bus and Rail Service** ..... CCM - 26

**Walking and Biking** ..... CCM - 30

Airports ..... CCM - 35

Freight: Railways and Truck ..... CCM - 37

Movement ..... CCM - 37

**Railways** ..... CCM - 37

**Trucking** ..... CCM - 38

Parking ..... CCM - 39

## HOUSING ELEMENT

Introduction ..... 1-1

**Background** ..... 1-1

**Relationship to Other General Plan Elements** ..... 1-1

**Community Involvement** ..... 1-2

        Community Visioning ..... 1-2

        General Plan Preparation ..... 1-2

        Public Review ..... 1-2

        State Department of Housing and Community Development Review ..... 1-2

Housing Needs Assessment ..... 2-1

**Population Characteristics** ..... 2-1

        Population Trends ..... 2-1

        Age Characteristics ..... 2-2





Race and Ethnicity . . . . . 2-3

Employment Market . . . . . 2-4

Household Characteristics . . . . . 2-6

Household Income . . . . . 2-7

**Special Housing Needs . . . . . 2-9**

    Senior Citizens . . . . . 2-10

    People with Disability . . . . . 2-11

    Family Households . . . . . 2-12

    College Students . . . . . 2-13

    Homeless Persons . . . . . 2-14

    Farmworkers . . . . . 2-15

**Housing Characteristics . . . . . 2-16**

    Housing Growth . . . . . 2-16

    Housing Characteristics . . . . . 2-17

    Housing Tenure . . . . . 2-18

    Housing Age and Condition . . . . . 2-19

    Housing Prices . . . . . 2-20

    Housing Affordability . . . . . 2-22

    Housing Problems . . . . . 2-23

**Housing Preservation . . . . . 2-25**

    Assisted Housing Inventory . . . . . 2-25

    Loss of Assisted Housing . . . . . 2-27

    Preservation and Replacement Options . . . . . 2-28

**Housing Opportunities . . . . . 3-1**

**Market Constraints . . . . . 3-1**

        Development Costs . . . . . 3-1

        Financing Constraints . . . . . 3-2

        Fees and Exactions . . . . . 3-3

**Governmental Constraints . . . . . 3-4**

        Land Use Controls . . . . . 3-4

        Provisions for a Variety of Housing . . . . . 3-5

        Development Standards . . . . . 3-6

        Development Permit Procedures . . . . . 3-8

        Building Codes and Site Improvements . . . . . 3-10

        Housing for Disabled Persons . . . . . 3-10

        Opportunities for Energy Conservation . . . . . 3-12

**Regional Housing Needs . . . . . 3-12**

        Regional Housing Needs Goals . . . . . 3-12

        Housing Production . . . . . 3-13

        Housing Preservation and Rehabilitation . . . . . 3-14

        Available Housing Sites . . . . . 3-16

        Summary . . . . . 3-18

**Financing and Administrative Resources . . . . . 3-18**

        Financial Resources . . . . . 3-18





# TABLE OF CONTENTS

- Administrative Resources . . . . . 3-20
- Housing Plan . . . . . 4-1
  - Evaluation of Past Accomplishments** . . . . . 4-1
    - Housing Conservation and Improvement . . . . . 4-1
    - Housing Production . . . . . 4-2
    - Provision of Affordable Housing . . . . . 4-2
    - Mitigation of Governmental Constraints . . . . . 4-3
  - Goals, Policies and Objectives** . . . . . 4-4
    - Neighborhood Conservation . . . . . 4-4
    - Housing Opportunities . . . . . 4-5
    - Housing Assistance . . . . . 4-6
    - Special Housing Needs . . . . . 4-7
  - Housing Programs** . . . . . 4-9

## ARTS AND CULTURE ELEMENT

- Our Rich Community Resources . . . . . AC – 3
  - Downtown Riverside** . . . . . AC – 4
  - The Colleges and Universities** . . . . . AC – 7
- The Arts in Education . . . . . AC – 8
  - K-12 Education** . . . . . AC – 9
  - Higher Education** . . . . . AC – 9
  - Riverside School for the Arts** . . . . . AC – 10
  - The Arts in Education** . . . . . AC – 11
- Art and Culture in Our Neighborhoods . . . . . AC– 12
- Celebrating Our Cultural Diversity . . . . . AC – 14
- Arts, Culture and the Economy . . . . . AC – 16
  - The Role of City Government and City Leaders** . . . . . AC– 16
  - Marketing and Promotion** . . . . . AC – 17
  - Increased Coordination** . . . . . AC – 17
  - Supporting New Development** . . . . . AC – 17
  - Arts and Culture District** . . . . . AC – 17
  - Art in Public Places** . . . . . AC – 17

## EDUCATION ELEMENT

- Educational Resources . . . . . E – 2
  - University of California, Riverside** . . . . . E – 2
  - La Sierra University** . . . . . E – 6
  - Riverside Community College** . . . . . E – 6
  - California School for the Deaf, Riverside** . . . . . E – 8
  - Alvord Unified School District** . . . . . E – 8
  - Riverside Unified School District** . . . . . E – 9







Creative Option for Positive Education (COPE) . . . . . E - 10  
 Lincoln and Raincross High Schools . . . . . E -10  
 Opportunity School . . . . . E - 10  
 Riverside Adult School . . . . . E - 10  
 Summit View (Independent Study) . . . . . E - 10  
 Private Schools . . . . . E - 10  
 Other Schools . . . . . E - 11  
     **Sherman Indian High School** . . . . . E - 11  
 Other Educational Resources . . . . . E - 11  
     **Mayor's Youth Advisory Council** . . . . . E - 11  
     **The Riverside County Office of Education** . . . . . E - 11  
     **The Riverside City/County Child Care** . . . . . E - 12  
     **Consortium** . . . . . E - 12  
 Accommodating Growth Needs . . . . . E - 12  
     **Riverside Unified School District** . . . . . E - 12  
     **Alvord Unified School district** . . . . . E - 13  
     **Colleges and Universities** . . . . . E - 13  
 Creating Partnerships . . . . . E - 14  
 Ensuring Safe Routes to Schools . . . . . E - 16  
 Libraries . . . . . E - 17  
     **Main Library** . . . . . E - 18  
     **Arlington Neighborhood Library** . . . . . E - 18  
     **Casa Blanca Family learning Center** . . . . . E - 18  
     **Marcy Neighborhood Library** . . . . . E - 19  
     **La Sierra Neighborhood Library** . . . . . E - 19  
     **Cybraries** . . . . . E - 19

## PUBLIC SAFETY ELEMENT

A Safe Community for All . . . . . PS - 1  
 Understanding Geologic and . . . . . PS - 2  
 Seismic Hazards . . . . . PS - 2  
     **Alquist-Priolo Earthquake Fault Zoning Act** . . . . . PS - 2  
     **Seismic Hazards Mapping Act** . . . . . PS - 2  
     **Landslide Hazard Identification Program** . . . . . PS - 3  
     **Seismicity and Faulting** . . . . . PS - 3  
     **Seismic-Related Hazards** . . . . . PS - 6  
 Guarding Against Flooding and Dam Inundation  
 . . . . . PS - 13  
 Managing Hazardous Materials . . . . . PS - 17  
     **Transportation Concerns** . . . . . PS - 18  
     **Contaminated Sites** . . . . . PS - 18  
 Ground and Air Transportation . . . . . PS - 23





# TABLE OF CONTENTS

- Airport Operations** ..... PS – 23
- Railroad Operations** ..... PS – 27
- Traffic Hazards** ..... PS – 28
- Air Transportation** ..... PS – 29
- Ground Transportation** ..... PS – 30
- Pedestrian and Bicyclist Safety** ..... PS – 30
- Fire Prevention and Response ..... PS – 32
  - Fire Hazards** ..... PS – 32
- Police Services ..... PS – 37
- Crime Prevention through Environmental Design (CPTED) ..... PS – 39
- Multi-Hazard Functional Planning and Interagency Response ..... PS – 41
- Special Considerations for Historic Resources PS – 43

## NOISE ELEMENT

- Scope and Content of the ..... N – 1
- Noise Element ..... N – 1
  - Relationship to Other Plan Elements** ..... N – 2
- Understanding Noise and How it Affects Us .. N – 2
- Sources of Noise in Riverside ..... N – 6
  - Transportation Related Noise** ..... N – 6
    - Local Roadway Traffic Noise ..... N – 6
    - Freeway Noise ..... N – 6
    - Railroad Noise ..... N – 9
    - Airport Noise ..... N – 15
  - Stationary Source Noise** ..... N – 19
    - Industrial Noise ..... N – 19
    - Construction Noise ..... N – 19
    - Mechanical Equipment Noise ..... N – 19
    - Portable Power Equipment ..... N – 20
    - Amplified Sound ..... N – 20
- Future Noise Conditions ..... N – 20
- Minimizing Noise Impacts ..... N – 33
  - Noise and Land Use Planning** ..... N – 33
  - Addressing Transportation Noise** ..... N – 36





# AIR QUALITY ELEMENT

Our Proactive Approach to . . . . . AQ – 1

Improving Air Quality . . . . . AQ – 1

Authority for this Element . . . . . AQ – 2

Context . . . . . AQ – 2

**What is Air Pollution?** . . . . . AQ – 2

**Air Pollution** . . . . . AQ – 3

**Ozone** . . . . . AQ – 3

        Good Ozone . . . . . AQ – 3

        Bad Ozone . . . . . AQ – 4

        Health Risks . . . . . AQ – 4

**Particulate Matter** . . . . . AQ – 4

        Fine Particles . . . . . AQ – 4

        Coarse Dust Particles . . . . . AQ – 4

        Health Risks . . . . . AQ – 4

**Carbon Monoxide** . . . . . AQ – 5

        Health Risks . . . . . AQ – 5

**Sulphur Dioxide** . . . . . AQ – 5

        Health Risks . . . . . AQ – 5

**Lead** . . . . . AQ – 6

        Health Risks . . . . . AQ – 6

**Nitrogen Oxides** . . . . . AQ – 6

        Health Risks . . . . . AQ – 6

**Key Studies** . . . . . AQ – 6

        Air Pollution and Health Effects Near High-Traffic Areas  
 . . . . . AQ – 7

**Regulatory Framework** . . . . . AQ – 11

        The Federal Clean Air Act . . . . . AQ – 11

        California Clean Air Act . . . . . AQ – 12

        South Coast Air Quality Management District . . . . . AQ – 12

        Local Agencies Primarily Responsible for Development of Air  
 Quality Plans . . . . . AQ – 12

        Air Quality Management Plan . . . . . AQ – 13

        Health Standards . . . . . AQ – 13

Doing Our Part to Improve . . . . . AQ – 15

Air Quality . . . . . AQ – 15

**Local Programs** . . . . . AQ – 15

        Tree Power – Residential Shade Tree Program . . . . . AQ – 15

        UCR IntelliShare Program . . . . . AQ – 15

        Riverside Infill Development Incentive . . . . . AQ – 16

        Electric Vehicle Purchase Incentive . . . . . AQ – 16

**Programs to Pursue** . . . . . AQ – 16

Partnerships for Our City . . . . . AQ – 17

Planning For the Future . . . . . AQ – 17





# TABLE OF CONTENTS

- Land Use Strategies . . . . . AQ – 18
  - Environmental Justice** . . . . . AQ – 18
  - Sensitive Receptors** . . . . . AQ – 19
  - Housing Strategies** . . . . . AQ – 19
  - Business Near Transit** . . . . . AQ – 19
  - Land Densities** . . . . . AQ – 21
- Transportation . . . . . AQ – 21
  - Reducing Vehicle Miles Traveled** . . . . . AQ – 21
  - Reducing Traffic at Special Event Centers** . . . . . AQ – 22
  - Utilizing Transportation System Management** . . . . . AQ – 23
  - Transportation System Management** . . . . . AQ – 23
  - Improvements** . . . . . AQ – 23
  - Transportation Facility Development** . . . . . AQ – 23
  - Encouraging the Use of Alternative Fuels** . . . . . AQ – 24
  - Funding** . . . . . AQ – 24
  - Advocacy** . . . . . AQ – 24
- Stationary Pollution Sources . . . . . AQ – 25
- Reduction of Particulate Matter . . . . . AQ – 26
  - Monitoring for Particulate Matter** . . . . . AQ – 26
  - Control Measures** . . . . . AQ – 26
  - Cooperation Among Agencies** . . . . . AQ – 26
- Energy Conservation . . . . . AQ – 27
- Public Education . . . . . AQ – 27
- Multi-Jurisdictional Cooperation . . . . . AQ – 28

## OPEN SPACE AND CONSERVATION ELEMENT

- Context . . . . . OS – 2
  - Open Space as a Resource** . . . . . OS – 3
  - Park and Recreation** . . . . . OS – 3
  - Scenic Resources** . . . . . OS – 4
  - Hillsides** . . . . . OS – 4
  - Mineral Resources** . . . . . OS – 4
- Overarching Objectives . . . . . OS – 7
- Agricultural Preservation . . . . . OS – 9
  - Agriculture and Citriculture** . . . . . OS – 10
    - Prime Farmland . . . . . OS – 10
    - Farmland of Statewide Importance . . . . . OS – 10
    - Unique Farmland . . . . . OS – 10
    - Farmland of Local Importance . . . . . OS – 10
  - Agricultural Preservation Proposition R and Measure C**  
 . . . . . OS – 11





Our Arroyos and Biological Resources . . . . . OS – 17

**Riverside's Arroyos** . . . . . OS – 18

**Wildlife Habitat** . . . . . OS – 21

**Plant Communities** . . . . . OS – 22

**Vernal Pools** . . . . . OS – 22

**Southern Cottonwood-Willow Riparian Forest** . . . . . OS – 22

        Southern Sycamore-Alder Riparian Woodland . . . . . OS – 25

        Southern Willow Scrub . . . . . OS – 25

        Southern California Arroyo Chub/Santa Ana Sucker Stream  
 . . . . . OS – 25

        Southern Coast Live Oak Riparian Forest . . . . . OS – 26

        Southern Riparian Forest . . . . . OS – 26

**Wildlife Species** . . . . . OS – 26

        Riversidean Alluvial Fan Sage Scrub . . . . . OS – 27

        Riversidean Sage Scrub . . . . . OS – 28

        Peninsular Juniper Woodland and Scrub . . . . . OS – 28

        Cismontane Alkali Marsh . . . . . OS – 28

        Dense Englemann Oak Woodland . . . . . OS – 29

        Coast Live Oak Woodland . . . . . OS – 29

        Mulefat Scrub . . . . . OS – 29

**Wildlife Corridors** . . . . . OS – 30

**Multi-Species Habitat Conservation Plan** . . . . . OS – 30

The Santa Ana River . . . . . OS – 37

**Surface Hydrology** . . . . . OS – 38

**Recreation** . . . . . OS – 38

**Habitat** . . . . . OS – 39

**Santa River Task Force** . . . . . OS – 40

        Santa Ana River Task Force, A Vision of the 21<sup>st</sup> Century  
 . . . . . OS – 40

        Fairmount Park and Mt. Rubidoux . . . . . OS – 40

        Tequesquite Avenue and Old Landfill . . . . . OS – 40

        Martha McClean-Anza Narrows . . . . . OS – 43

        Van Buren Bridge . . . . . OS – 43

        Hidden Valley Wildlife Area . . . . . OS – 43

Energy and Water for Our Future . . . . . OS – 45

**Energy Resources** . . . . . OS – 45

**Renewable Energy** . . . . . OS – 46

**Water Resources** . . . . . OS – 48

**Water Conservation** . . . . . OS – 49

**Water Quality** . . . . . OS – 49






TABLE OF CONTENTS

PUBLIC FACILITIES AND INFRASTRUCTURE ELEMENT

Water Service and Supply PF - 1
Water Use PF - 2
Water Quality PF - 6
Treatment Plants PF - 7
Water conservation Programs PF - 7
Clothes Washer Rebate Program PF - 7
Kathleen M. Gonzales Memorial Water-Wise Garden PF - 7
Residential Ultra-Low-Flush Toilet Rebate Program PF - 8
Energy and Water School Education Program PF - 8
Water Recycling PF - 9
Western Municipal Water District PF - 9
Western's Landscapes Southern California Style PF - 12
Water Education for Life PF - 12
High-Efficiency Clothes Washer Rebate Program PF - 12
Ultra-Low-Flush Toilet Rebate Program PF - 13
Wastewater PF - 14
Riverside Regional Water Quality Treatment Plant PF - 14
Stormwater Control PF - 18
Stormwater Pollutants PF - 18
Solid Waste PF - 20
Waste Reduction Programs PF - 21
Green Waste Collection PF - 21
Curbside Recycling PF - 22
Newspaper Drop-Off PF - 22
Car Tire Amnesty Program PF - 22
Household Hazardous Waste PF - 22
Backyard Composting Workshops PF - 22
Appliances PF - 22
Refrigerator Recycling Rebate Program (Cool Returns Program) PF - 23
Refrigerated Appliance Collection Program PF - 23
C.U.R.E. - Clean Up Riverside's Environment PF - 23
Electronic Waste PF - 23
Curbside Oil Collection Program PF - 23
Keep Riverside Clean and Beautiful PF - 24
Recycling Market Development Zone PF - 24
Outreach and Education PF - 24
Electric Power PF - 25
Energy Conservation Projects PF - 26





Green Power . . . . . PF – 26  
 Downtown Power Upgrade Project . . . . . PF – 26  
 Additional Facilities . . . . . PF – 27  
**Telecommunications . . . . . PF – 28**  
**Infrastructure . . . . . PF – 28**  
     Downtown Wireless Mall . . . . . PF – 29  
     Cybraries . . . . . PF – 29  
     The Smart Home Infrastructure Program (SHIP) . . . . . PF – 29  
**Health Care Facilities . . . . . PF – 31**  
     **Diverse Medical Facilities . . . . . PF – 31**  
         Riverside Community Hospital . . . . . PF – 31  
         Parkview Community Hospital Medical Center . . . . . PF – 31  
         Kaiser Permanente Medical Center . . . . . PF – 32  
**Community Centers . . . . . PF – 32**  
     Adult and Senior Programs . . . . . PF – 37  
     Senior Programs . . . . . PF – 37  
     **Other Community Facilities and Programs . . . . . PF – 37**  
         Office of Neighborhoods . . . . . PF – 37  
         Arlanza Family Resource Center . . . . . PF – 38  
         Curtiling Abuse Related the Elderly Program (CARE) . . . . . PF – 38  
         Care Connexus Adult Day Services . . . . . PF – 38  
         Casa Blanca Home of Neighborly Service . . . . . PF – 39  
         Youth Action Office . . . . . PF – 39  
         Youth Service Center . . . . . PF – 39  
     **Service Providers . . . . . PF – 39**

## PARK AND RECREATION ELEMENT

Riverside Park: . . . . . PR – 2  
 A Necklace of Open Space . . . . . PR – 2  
 Places for All to Play . . . . . PR – 2  
     **Parks . . . . . PR – 3**  
         Park Classification System . . . . . PR – 3  
         Local Parks . . . . . PR – 3  
         Regional/Reserve Parks . . . . . PR – 12  
         Signature Parks . . . . . PR – 12  
         County and Other Parks . . . . . PR – 12  
         Joint-Use Facilities . . . . . PR – 13  
 Diverse Recreation Opportunities . . . . . PR – 13  
     **Golf Courses . . . . . PR – 13**  
     **Community Centers . . . . . PR – 14**  
     **Trails . . . . . PR – 14**  
     **Parkways . . . . . PR – 14**  
     **Cultural and Historical Recreation . . . . . PR – 15**





# TABLE OF CONTENTS

**Recreation Partnerships** ..... PR – 15  
**Park and Recreation Master Plan** ..... PR – 15  
**Needs and Service Areas** ..... PR – 15  
**Park and Recreation Master Plan** ..... PR – 16

## HISTORIC PRESERVATION ELEMENT

Purpose of the Historic Preservation Element ..... 1  
 Preparing the Preservation Element ..... 1  
 History of Riverside’s Historic Preservation Program 2  
 Private Sector Preservation Activities ..... 6  
 Historic Resources Survey Program ..... 7  
 Legal Basis for Historic Preservation ..... 9  
 Relationship of Historic Preservation to Land-Use  
 Planning ..... 11  
 Riverside Cultural Resources and Community Character  
 ..... 11  
 Incentives for Historic Preservation ..... 17  
 Goals and Policies for Historic Preservation ..... 21  
 Appendices

## GLOSSARY

Glossary ..... G – 1

## APPENDIX A

Implementation Plan ..... A-1

## APPENDIX B

Acoustical Assessment Procedures for Roadway Im-  
 provement Projects ..... B – 1








## LIST OF TABLES

I-1	General Plan Elements . . . . .	I - 12
LU-1	Neighborhoods and Neighborhood Plans . .	LU - 57
LU-2	Adopted Specific Plans . . . . .	LU - 59
LU-3	Land Use Designations . . . . .	LU - 146
LU-4	Planned Land Uses . . . . .	LU - 157
CCM-1	Level of Service Definitions . . . . .	CCM - 14
3-11	Development Capacity of High Density Residential Sites . . . . .	3 - 17
3-12	Riverside's Housing Credits . . . . .	3 - 18
3-13	Riverside Housing Set-Aside Funds, 2000-2005 . . . . .	3 - 19
3-14	Community Development Block Grant Funding . . . . .	3 - 20
4-1	Comparison of 1989 RHNA with Actual Developments . . . . .	4 - 2
4-2	Removal of Government Constraints . . . . .	4 - 3
4-3	Five Year Goals for the 2003-2008 Housing Element . . . . .	4 - 8
PS-1	Magnitude and Intensity Scales of Earthquakes . . . . .	PS - 7
N-1	Characteristics of Noise . . . . .	N - 4
N-2	Noise Levels for Common Noise Sources . . . .	N - 5
AQ-1	Air Pollution Sources, Effects, and Standards . . . . .	AQ - 14
PF-1	RPU Projected Domestic Water Supply (AC-FT/YR) . . . . .	PF - 2
PF-2	RPU Projected Water Demand . . . . .	PF - 6
PF-3	Western Municipal Water District Projected Domestic Water Supply (AF/YR) . . . . .	PF - 10
PF-4	Current and Projected Water Use . . . . .	PF - 11
PF-5	Community/Senior/Social Centers in Riverside . . . . .	PF - 33
PR-1	Park and Recreation Facilities . . . . .	PR - 7





## LIST OF FIGURES

I-1	Planning Area Map	I - 17
LU-1	Planning Area Map	LU - 5
LU-2	Riverside Park	LU - 9
LU-3	Built Environment/Activity Centers	LU - 15
LU-4	Historic Fabric	LU - 19
LU-5	Tying the Connections	LU - 23
LU-6	Redevelopment Areas	LU - 47
LU-7	Community Facilities	LU - 49
LU-8	Neighborhoods	LU - 55
LU-9	Land Use Policy Map	LU - 63
LU-10	Riverside Old Sphere of Influence	LU - 143
CCM-1	Regional Road Network	CCM - 7
CCM-2	Standard Roadway Cross Sections	CCM - 11
CCM-3	Overlook Connection Study Area	CCM - 15
CCM-4	Master Plan of Roadways	CCM - 17
CCM-5	Transit Facilities	CCM - 29
CCM-6	Master Plan of Trails and Bikeways	CCM - 33
CCM-7	Local and Nearby Airport Facilities	CCM - 36
2-1	Riverside Population Growth	2 - 1
2-2	Riverside Building Permit Issuance, 1990-2003	2 - 16
2-3	Housing Sales Prices	2 - 20
AC-1	Arts and Culture Facilities	AC - 5
E-1	Education Facilities	E - 3
PS-1	Regional Fault Zones	PS - 5
PS-2	Liquefaction Zones	PS - 9
PS-3	Shrink Swell	PS - 11
PS-4	Flood Hazard Areas	PS - 15
PS-5	Hazardous Waste Sites	PS - 21
PS-6	Airport Safety Zones and Influence Areas	PS - 25
PS-7	High Fire Hazard Areas	PS - 33
N-1	2004 Roadway Noise	N - 7
N-2	2004 Freeway Noise	N - 11
N-3	2004 Railway Noise	N - 13
N-4	Train Horn Comparison	N - 17
N-5	2025 Roadway Noise	N - 21
N-6	2025 Freeway Noise	N - 23
N-7	2025 Railway Noise	N - 25
N-8	2025 Riverside and Flabob Airport Noise	N - 29
N-9	Future MARB/MIP Noise	N - 31
N-10	Noise/Land Use Noise Compatibility Criteria	N - 38



# TABLE OF CONTENTS



OS-1	Mineral Resources	OS - 5
OS-2	Agricultural Suitability	OS - 13
OS-3	Arroyos	OS - 19
OS-4	Habitat Areas and Vegetation Communities	OS - 23
OS-5	MSHCP Core Linkages	OS - 33
OS-6	MSHCP Cell Areas	OS - 35
OS-7	Santa Ana River Task Force Focus Areas	OS - 41
PF-1	Water Service Areas	PF - 3
PF-2	Sewer Facilities Map	PF - 15
PF-3	Community Centers	PF - 35
PR-1	Parks, Open Space and Trails Map	PR - 5

